

Getting to and from Cairns Convention Centre

Legend

 Cairns Convention Centre

 Local Bus Routes


110	110N	111	113	120	120N
121	123	130	131	131N	133
140	140N	141	142	143	143W
150	150E				

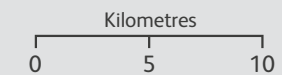
 45 Minute Walking Zone


 Passenger Pick Up

 Airport

Plan your specific journey
by visiting
gc2018.com/transport

 Walking or public transport is your best option to get you to and from the competition. There are road restrictions in place and no parking around the venue.



 Average walking time is 12 mins per kilometre

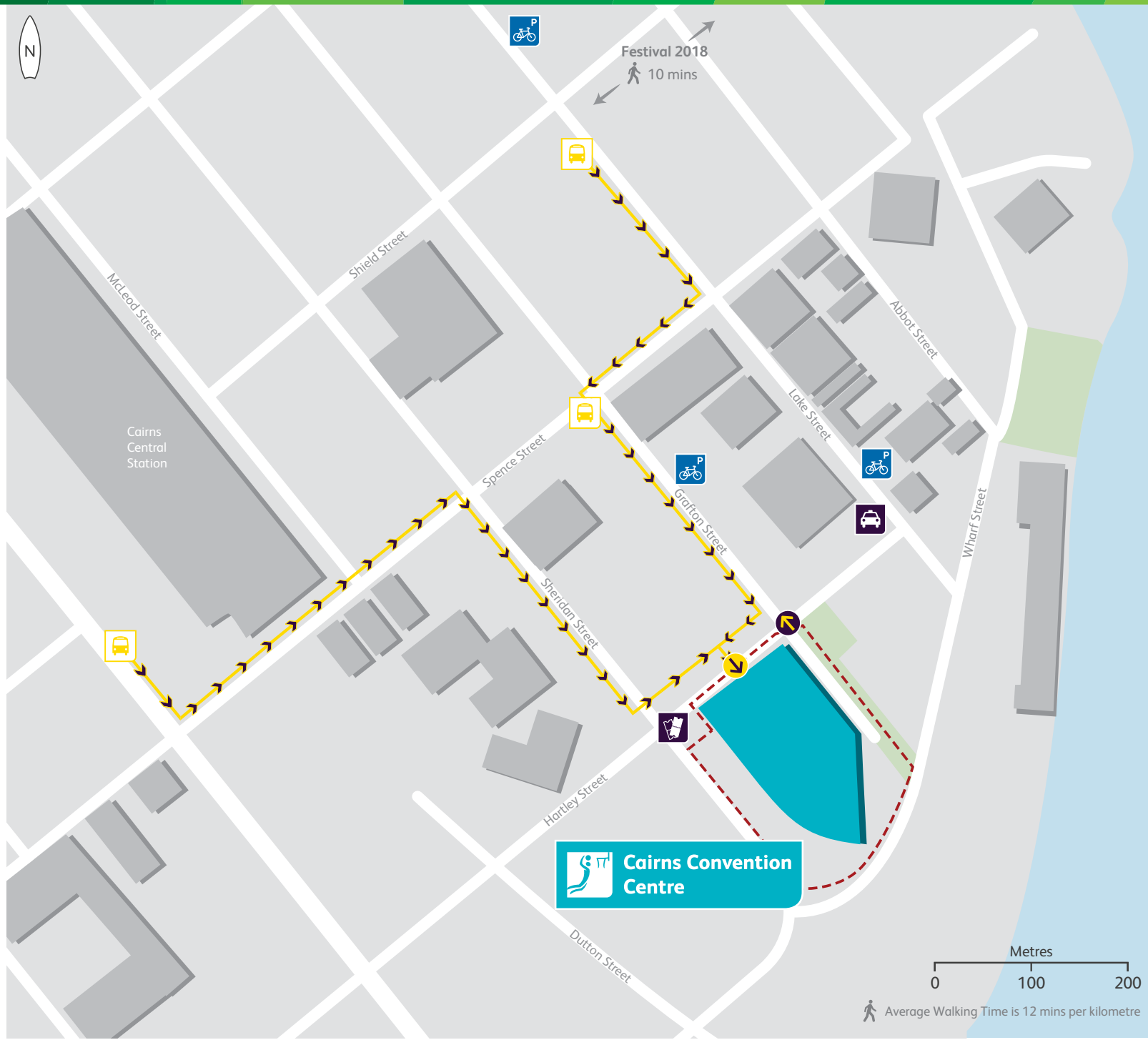
Cairns Convention Centre

Legend

- - - Venue Perimeter
- ➔ Recommended Signed Walking Route (Entry - 12 mins walking time)
- ↑ Venue Entry
- ↑ Venue Exit
- 🚌 Local Buses

110	110N	111	113	120	120N
121	123	130	131	131N	133
140	140N	141	142	143	143W
150	150E				
- 🚗 Taxi Stand
- 🎫 Ticket Box Office
- 🚲 Bike Parking

! Walking or public transport is your best option to get you to and from the competition. There are road restrictions in place and no parking around the venue.



Cairns Convention Centre

Metres
0 100 200
















Average Walking Time is 12 mins per kilometre


Festival 2018
10 mins

Cairns Central Station

Cairns Convention Centre

Legend

-  Venue Perimeter
-  Venue Entry
-  Venue Exit
-  Spectator Area
-  Field of Play
-  First Aid
-  Water Refill Point
-  Food & Drink
-  Official Shop
-  ATM
-  Stroller Storage
-  Toilets
-  Service Dog Area
-  Stairs
-  Accessible Lift

 Walking or public transport is your best option to get you to and from the competition. There are road restrictions in place and no parking around the venue.

